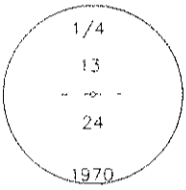
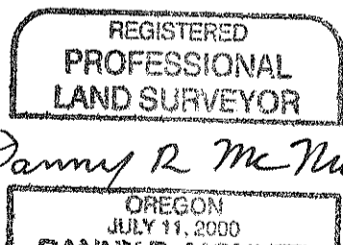



OREGON PUBLIC LAND CORNER REPORT / RESTORATION REPORT
Tillamook County Surveyor's Office

SECTION: South ¼ corner of Section 13	TOWNSHIP 1 South	RANGE 10 West
COUNTY: Tillamook		DATE: 03-01-07
CORNER DESIGNATION: One-quarter corner common to Sections 13 and 24, Township 1 South, Range 10 West, W.M.		(Please check one)
		<input type="checkbox"/> Condition Report Only
		<input type="checkbox"/> Not Found
		<input checked="" type="checkbox"/> Renewed
		<input type="checkbox"/> Unrecorded
		<input type="checkbox"/> Surveyed In
<input checked="" type="checkbox"/> Referenced Out		
Previous Rewitnesses, Restorations and Surveys, etc.: Rewitness card number 296; Survey maps A-83, A-389, A-590, A-1579, A-2832, A-4055, A-4136, A-5215, A-7245, B-26, B-696, B-2180, B-2758, F-4-10, F-15-11, F-26-19, Tillamook County Survey Records.		
Found Monument(s) and Accessories (Condition & Source): Found a 3" diameter Tillamook County Brass cap stamped as shown hereon. Also found a finish nail in the east side of power pole number 6N61-112 at a distance of 1.25' from found corner monument.		
Monument Set (Procedures and Description): Not Applicable.	Sketch of Found Monument: 	
New accessories set: Set a 72" hat section post with yellow metal location tag approximately 3' East of corner monument.		
New Bearing Trees: No bearing trees are available as accessories.		
Location & Comments: This corner monument is located approximately 7.5' south of the south edge of pavement.		
Firm / Agency Address: TILLAMOOK COUNTY SURVEYOR'S OFFICE		SURVEYOR'S SEAL  <i>Danny R. McNutt</i>  RENEWAL12-31-
Party Chief: Joe Jensen, Survey Supervisor		
Notes:		
Witness: Danny R. McNutt, Tillamook County Surveyor		

